

ROAD MAP

START FINISH
Place d'Armes

NEUF-BRISACH

- Follow the direction of Volgelsheim/Germany by passing through the gate of Strasbourg. The bicycle path is just after the gate, on the right, in front of the train rails.

VOLGELSHEIM

- At the stop sign, take on your left, drive over the train rails and follow the bicycle path leading to Biesheim / Marckolsheim.
- At the next traffic junction, take on your left, the Edison Street (Rue Edison). At the end of the street, cross the road and get on the bicycle path in direction of Kunheim / Artzenheim.
- Stay on this track alongside the canal from Rhone to Rhine.

BIESHEIM

- Cross the road and get back on the bicycle path alongside the canal Rhone to Rhine.

USEFUL !

USEFUL !

USEFUL !

USEFUL !

USEFUL !

USEFUL !

USEFUL !

USEFUL !

USEFUL !

- Follow along the canal and drive straight ahead in the direction of "Artzenheim"
- At the traffic junction "Muntzenheim/Colmar - Artzenheim/ Marckolsheim", stay on the path leading to Artzenheim on your right. Now get on the bridge, turn left and at the end of it, turn right. After a while you'll reach a restaurant named "La Coccinelle".
- Go straight ahead and follow the path next to the canal.
- Pass next to the restaurant and under the Bridge, and then take on the left side in direction of Artzenheim. Here is a bicycle repair station.
- Here you have two options for your way back. If you should be on the road with kids you can rather be driving back the same path as you drove just before on the bicycle path along the canal OR you could also follow the road map step by step and drive through villages, but always remember being careful and paying attention to the traffic. (If you are in company of children, you have the possibility to get over the canal by using the little bridge).
- As soon as you arrived at the Route "D3", take on your left to the big bridge - be careful, here could be some traffic ! At the stop signalization on the bridge, take on the left in direction of Artzenheim, to the roundabout.
- At the traffic circle, drive straight down the street into the village of Artzenheim.
- Continue always straight down the street by following the bicycle signalization (Euro Velo 15) until you reach the end of the town, where you'll pass next to the firefighter station.
- At the end of the village, follow the bicycle path signalization in direction of Baltzenheim on the tarmac road.

ARTZENHEIM

- Pass next to the restaurant and under the Bridge, and then take on the left side in direction of Artzenheim. Here is a bicycle repair station.

BALTZENHEIM

- Pass through the village (main road) by following the bicycle signalization leading to Kunheim.
- Get over the main road "D9.2". A few meters further, follow the gravel path always in the direction of Kunheim. Continue by following the bicycle signalization.
- A bit before Kunheim, turn on the left at the traffic junction.
- Follow the bicycle signalization and drive through the street named "rue des champs".
- At the end of the street, turn left and follow the bicycle signalization on your left again.
- At the stop sign, cross the road and follow the bicycle signalization in direction of Neuf-Brisach/ Biesheim, street named "rue Ferdinand Beghin".
- Continue until the stop sign at the end of the street, continue to follow the bicycle signalization in the direction of Biesheim/ Neuf-Brisach on the left and drive up the main road. Cross the bridge until the end of the bicycle path signalization.
- Cross the road and get to the next bicycle path leading to Biesheim/Neuf-Brisach alongside the canal of Neuf-Brisach.

KUNHEIM

- Pass through the village (main road) by following the bicycle signalization leading to Kunheim.
- Get over the main road "D9.2". A few meters further, follow the gravel path always in the direction of Kunheim. Continue by following the bicycle signalization.
- A bit before Kunheim, turn on the left at the traffic junction.
- Follow the bicycle signalization and drive through the street named "rue des champs".
- At the end of the street, turn left and follow the bicycle signalization on your left again.
- At the stop sign, cross the road and follow the bicycle signalization in direction of Neuf-Brisach/ Biesheim, street named "rue Ferdinand Beghin".
- Continue until the stop sign at the end of the street, continue to follow the bicycle signalization in the direction of Biesheim/ Neuf-Brisach on the left and drive up the main road. Cross the bridge until the end of the bicycle path signalization.
- Cross the road and get to the next bicycle path leading to Biesheim/Neuf-Brisach alongside the canal of Neuf-Brisach.

BIESHEIM

- Follow the bicycle path in the direction of Biesheim, then cross the bridge, pass in front of the Jewish cemetery and continue to the entrance of the village.
- Cross the parking lot. At the roundabout go straight ahead, pass in front of the school and follow the bicycle signalization in direction of Volgelsheim / Neuf-Brisach.
- Continue like this and then turn right just before the firefighter station (bicycle signalization) and drive up the street "rue du Gieszen".
- At the end of the street, just before the roundabout, follow the bicycle path on the left towards Volgelsheim / Neuf-Brisach.

VOLGELSHEIM

- At the end of the bicycle path, cross the roundabout and follow the next bicycle path leading to Neuf-Brisach on the right just after the rails.
- At the stop sign, turn left to return to Neuf-Brisach and to reach the Place d'Armes in the city-center.

THE ROUTE

During this little trip, you'll drive next to the canal "Rhone to Rhine" and through a forest, but also through a few Alsatian villages. If you want to take a break, the restaurant "la Coccinelle" is the place to be, one of the highlights on this track.

On the way back, you have the choice between two paths.

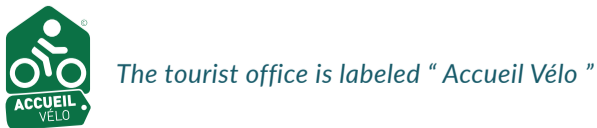
USEFUL INFORMATIONS



OFFICE DE TOURISME
PAYS RHIN BRISACH
6, Place d'Armes
F-68600 NEUF-BRISACH
T.+33 (0)3 89 72 56 66

www.tourisme-paysrhinbrisach.com

EMERGENCY NUMBER 112
18



ENJOY YOUR TRIP
THROUGH THE PAYS RHIN BRISACH

ALWAYS BE CAREFUL AND DON'T FORGET YOUR EQUIPMENT

- Stay polite and respect the traffic regulation.
- Remember taking good equipment with you on the trip: a helmet, enough water to stay hydrated and a toolkit in case you need to repair your bike.
- Don't forget to check your wheels and brakes but also if the type of bike you've chosen is the right one for your bodytype.

USEFUL !

THINGS YOU'LL PASS BY DURING THE TRIP


Cash Dispenser	Camping-Car Parking Place
Restaurant	Bicycle rental workshop
Café-Bar	Supermarket
Pick-Nick Place	Playground
Backery	Museum

FROM RHONE TO RHINE


NORTHERN PART

NEUF-BRISACH - ARTZENHEIM

31 KM
2h30



Graphic design Crayonad - Photos credit: OT Pays Rhin Brisach - Do not throw on the public highway



Artzenheim

5



Baltzenheim

6



Kunheim

7

4

D4

D468

D52

Biesheim

8

3

9

2

START FINISH

Neuf-Brisach

Vogelsheim

Vogelgrun

Breisach am Rhein

Durrenentzen

Wolfgangtzen



D415

D468

Canal d'Alsace

Le Rhin

Canal du Rhône au Rhin

Le Rhin

Canal d'Alsace

Le Rhin