

ROAD MAP



START FINISH

NEUF-BRISACH

Direction of the Colmar Gate, on the left side of the huge main place.

Drive 200 meters straight down the street to the gate and take the bicycle path on the right, just in front of the cemetery. From now on, you'll follow this blue sign on which is a bike until you reach Colmar!



PRATIQUE !

2

WOLFGANTZEN

In Wolfgantzen, follow the sign and continue on this road. After the Church, on the opposite of the town hall and the firefighters station, take on your right in direction of "Colmar-Appenwihr".

Drive out of the town by following the blue sign with the bike on it; then take on your left to the road at the exit of the town. It's a country road (4km), so there could be some traffic, be aware.

APPENWIHR

In Appenwihr, at the traffic junction, take on the right, the street "Rue de Sundhoffen". Always follow the blue signs with the bike.

Now you'll get out of the town of Appenwihr and you'll get to the next town, which is called Sundhoffen by following the country road of 2km.



USEFUL !

3

At the traffic circle, next to the town entrance, take the bicycle path on the left on the bridge.

Drive through the village by going down the street until you reach the pharmacy.

Just after that pharmacy, turn on the left and a few meters further, take the road on the right by following the signs again, which brings you to the other side of the town, to the fields.

Drive through the Forest of "Neuland" to the big road in direction of Colmar.

SUNDHOFFEN



4

Be careful at the traffic circle, next to the lake named "l'Étang de la Thur", take on your right on the bicycle path until the entrance of Colmar.

Get over the train rails and continue to the traffic circle, then follow to the "Avenue d'Alsace" where is the "Schweitzer" Hospital and laboratory but also the supermarket called "Super U".

Here is the end of the blue bicycle signalization.

Continue on this street, and pass next to the 6 traffic lights (Regional Council, McDonalds, the Bank "Caisse d'Épargne", traffic junction at the parking "Le Grillen", traffic junction "CCI centre de formation")

Now, at the seventh traffic light, where is the hotel "James" in the street St Eloi, take the direction of "Centre-ville" on your left, the city center.

Continue and pass next to the Ibis hotel until you reach another traffic light. At this one, you'll turn on your left, in front of the real estate agency "Top Immo".

You arrived at the City Center of Colmar.

Get back on the track by following the same path to the real estate agency "Top Immo".



5

COLMAR

At the traffic junction Artzenheim / Kunheim, take the direction of Kunheim on the left. (Don't get on the bridge).

Follow the direction of Kunheim/Neuf-Brisach to get back where it all started, to Neuf-Brisach.

Continue straight down this bicycle path by driving next to the Canal named "Rhône au Rhin" without taking any other road.

ARTZENHEIM

7

At the traffic circle after the supermarket "Leclerc", go straight ahead and drive up on the bridge. This bridge passes over a Highway and brings you directly to Horbourg-Wihr.

On the other side of the bridge, take the bicycle path on your left; right in front of the bus station (be careful on the traffic).

Continue on this road by following the direction of Artzenheim. You'll pass in front of a lock, called "Canal de Colmar". You'll pass in front of a lock, next to the village Bischwihr, Muntzenheim.

6

HORBOURG-WIHR

Follow the road signalization showing the direction of "Horbourg-Wihr / Neuf-Brisach" by driving on the left side, on the bicycle path (pass in front of the "Place du Saumon", the Colmar port and the supermarket "Leclerc").

f

ALWAYS BE CAREFUL AND DON'T FORGET YOUR EQUIPMENT



- Stay polite and respect the traffic regulation.
- Remember taking good equipment with you on the trip: a helmet, enough water to stay hydrated and a tools kit in case you need to repair your bike.
- Don't forget to check your wheels and brakes but also if the type of bike you've chosen is the right one for your type of body.

THE ROUTE

During this trip you'll get the occasion to drive through the Alsatian plain and through some typical Alsatian villages before you reach Colmar.

This Trip is ideal to learn more about the Alsatian architecture. On your way back, you'll pass next to a few benches and pick nick places where you can take some rest. A lot of these places are in the Shadow, next to the Canal.

Be careful, a little part of this track isn't covered by a bicycle path. Always pay attention to the traffic.

USEFUL INFORMATIONS



OFFICE DE TOURISME
PAYS RHIN BRISACH
6, Place d'Armes
F-68600 NEUF-BRISACH
T. +33 (0)3 89 72 56 66

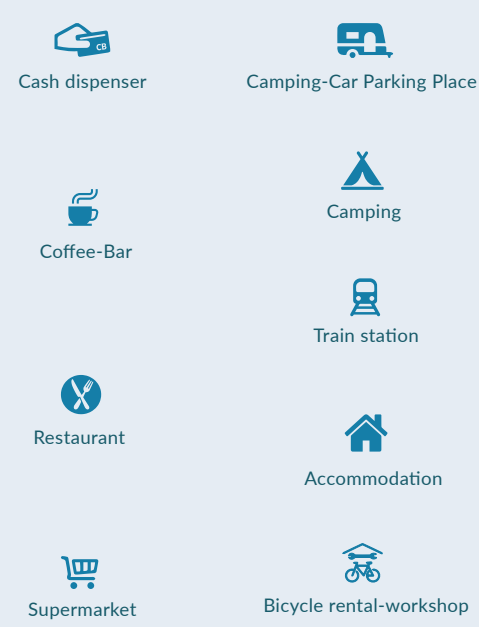
www.tourisme-paysrhinbrisach.com

EMERGENCY NUMBER 112
18

The tourist office is labeled "Accueil Vélo"

ENJOY YOUR TRIP
THROUGH THE PAYS RHIN BRISACH

USEFUL ! THINGS YOU'LL PASS BY DURING THE TRIP




Graphic design Crayonad - Printing by Imprimerie Moser - Photos credit OT Pays Rhin Brisach - Do not throw on the public highway






START FINISH


1
Neuf-Brisach



2
Wolfgantzen



3
Appenwhir




4
Sundhoffen



5
Colmar



6
Horbourg-Wihr



7
Artzenheim

