



USEFUL !

- At the entrance of the village, follow the bicycle path on the left towards Vogelgrun / Breisach (beware of the small passage on the road before arriving in Vogelgrun).

## ALGOLSHHEIM

3



USEFUL !

- At the stop signalization, turn to the right and follow the bicycle & pedestrian path leading to Algolsheim.
- After the shift, take on your right and drive under the bridge.

## VOGELGRUN

2



USEFUL !

- Follow the direction of Vogelgrun/Germany by passing through the gate of Strasbourg. The bicycle pass is just after the gate, on the right, in front of the train rails.

Place d'Armes

## NEUF-BRISACH

1

START FINISH

# ROAD MAP



FROM NEUF-BRISACH TO BREISACH AM RHEIN

16 KM  
1h30

Conception graphique Crayomad - Crédits photos A vue de coucou - Ne pas jeter sur la voie publique



## VOGELGRUN

4



- 100m after the entrance of the village follow the bicycle path on the left towards Germany and follow the bicycle signalization.



USEFUL !

- At the end of the street "rue des bles" go straight ahead (pass the red barriers, then under the bridge).
- At the stop sign turn right onto the small part of the road (direction of Germany).
- At the next stop sign, cross the road and join the bicycle path in front of you, then continue in the direction of Breisach / Germany.

## BREISACH AM RHEIN

5

- Cross the bridge over the Canal d'Alsace, follow the bicycle path that goes underground and cross the Rhine bridge - which is the natural border between France and Germany!
- Continue on the bicycle path, pass various shops and a gas station and then follow the direction Freiburg/Stadtmitte, left under the bridge.



- At the traffic circle go straight ahead, cross the road at the crosswalk and continue straight ahead until you see the signalization "Neutorplatz" where you will see the bicycle sign. Follow the paved main street "Rheinstrasse" (one-way street shared by cars and bikes) until you reach the "Breisgau Touristik" Tourist Office facing the huge main place, the square.

A bicycle parking is located on your right next to the information panel.

You will find a city map at the Tourist Office.

## VOGELGRUN

6

Cross the village following the blue bicycle signs and follow the same path as the one you took at the beginning of the tour by the road D60. Take the bicycle track on the left towards Algolsheim and follow the way back to Neuf-Brisach - starting point.



USEFUL !

- We suggest you to walk up to the St. Stephan's Cathedral. When you leave the Tourist Office, take the street on your right called "Metzgergasse" and then at the end of the street take the stairs in front of you (left of the white building).
- For the return, there are 2 possible ways to reach the Rhine Bridge, either by taking the same path as where you came from or by driving along the Rhine.
- To get to the Rhine, when you leave the Tourist Office, turn right and follow the road to the bend. Cross the road and follow the path along the Rhine. After the bridge, at the intersection of the bicycle paths, turn left towards "Bahnhof". Follow this road and at next intersection turn left towards Colmar/Breisach (the bicycle track is on the left of the bridge).
- Follow the bicycle path in the direction of Colmar/Neuf-Brisach to return to the starting point.
- Cross the 2 bridges and then take the road D1,4 in direction of Vogelgrun.
- Continue for about 100m and then turn left onto the bicycle track towards Vogelgrun.

## ALWAYS BE CAREFUL AND DON'T FORGET YOUR EQUIPMENT



- Stay polite and respect the traffic regulation.
- Remember taking good equipment with you on the trip: a helmet, enough water to stay hydrated and a toolkit in case you need to repair your bike.
- Don't forget to check your wheels and brakes but also if the type of bike you've chosen is the right one for your bodytype.

## THE ROUTE

This discovery tour leads you through two countries and two different cultures, but two cities bound by the history of the 17th and 18th century. You will cross the Rhine, a natural border that was primarily a military border back in the days.

On the way back, you have the choice between two paths.

## USEFUL INFORMATIONS

[www.tourisme-paysrhinbrisach.com](http://www.tourisme-paysrhinbrisach.com)

OFFICE DE TOURISME  
PAYS RHIN BRISACH  
6, Place d'Armes  
F-68600 NEUF-BRISACH  
T.+33 (0)3 89 72 56 66



Scan the QR Code « Carto'Vélo » to access the interactive bicycle maps created by the Tourist Office and to get an overview of all the activities, shops and services nearby.

EMERGENCY NUMBER



112  
18

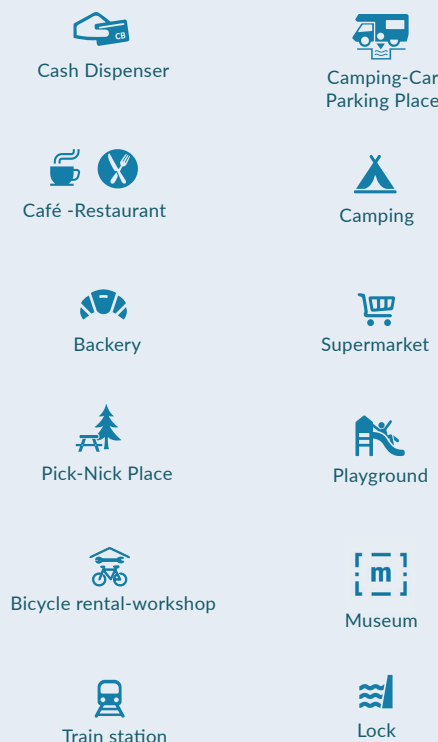


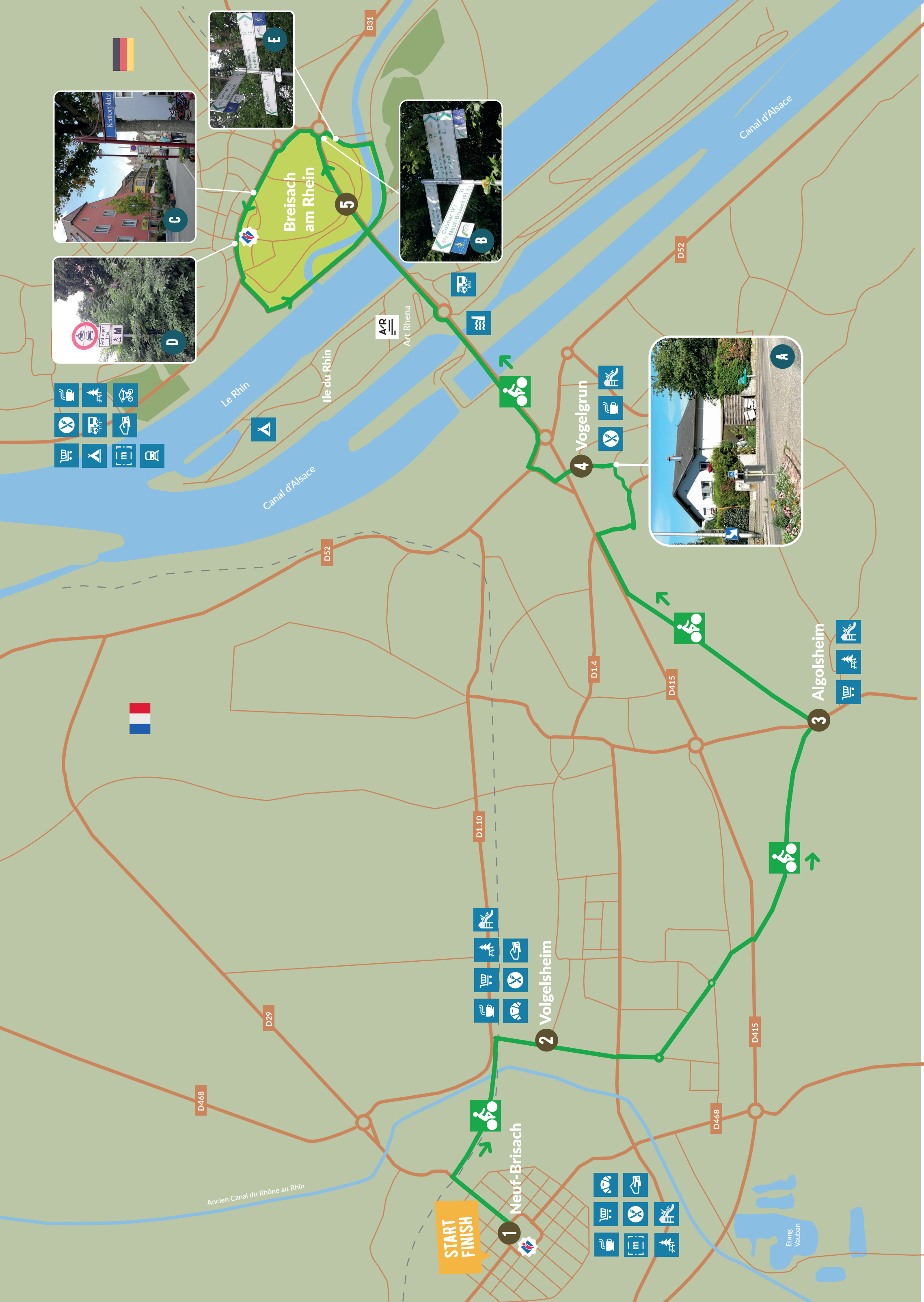
The tourist office is labeled "Accueil Vélo"

ENJOY YOUR TRIP  
THROUGH THE PAYS RHIN BRISACH

### USEFUL !

THINGS YOU'LL PASS BY DURING THE TRIP





START  
FINISH

1 Neuf-Brisach


2 Volgelsheim

3 Algolsheim

4 Vogelgrun

Breisach  
am Rhein

5



Ancien Canal du Rhône au Rhin

Le Rhin

Ile du Rhin

Art Rhena

Canal d'Alsace

Etang  
Vauban